

Topography Flash Cards

Troop 33
Founded in 1920
Takoma Park, MD

To print this as a two sided document with the symbols on one side and the description on the opposite, first print the odd pages from 3 through 13. Re-feed these printed pages to print on the backside. Then print the even pages from 4 - 14.

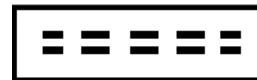

Disregard any message regarding the margins. Do not take the suggestion to fix margins that are outside the print area.

Finally cut out the flashcards along the cut lines.

Enjoy.

YIS

Neal Musto
Scoutmaster
Troop 33, 78 years of tradition
Takoma Park, MD
Musto@erols.com



Secondary Improved road

Primary Improved road

Unimproved road
Dirt Road

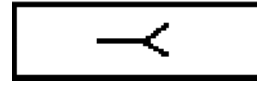
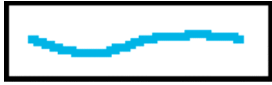

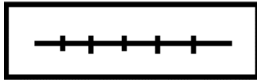
Improved road

School

Trail

Cemetery

Church



Open pit or strip Mine

Railroad tracks

Cave



Stream

Intermittent stream

River

Rapids

Falls



Spring

Well



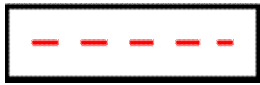
Glacier

Marsh
submerged Marsh

Rapids

Major road

Waterfall



Wooded area

Fence line or field line

Orchard

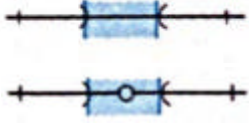
Vineyard

Inhabited buildings

Pond with dam

Single track railway
double track railway

Uninhabited buildings
barns, ETC



Power line

Railway with bridge
railway with opening bridge

Trail

Wooded marsh

Improved Road

Railway with tunnel

Primary highway, hard surface

Unimproved Road



Contour line

Secondary highway, hard
surface

Mangrove

Scrub

swamp

Intermittent lake

Depression contour lines